



Public Works Department

Construction Update

Catalina Boulevard Water and Sewer Main Project

Dear Stakeholder,

This email is intended to provide a construction update on the upcoming Capital Improvements Program (CIP) Catalina Boulevard Water and Sewer Main Project. You may unsubscribe from this email service at any time.

This project is part of the City of San Diego's program to update neighborhood infrastructure. It will replace approximately 48,000 feet of water and sewer main pipelines in the Peninsula Community of San Diego's City Council District 2. The pipelines installed as part of this project are designed to improve reliability and will serve the community for about 50 years. We appreciate your understanding and assistance during its construction.

Construction mobilization begins May 10, 2017.

Work will take place at:

- Talbot Street from Bangor Street to Catalina Boulevard
- Canon Street from just before Talbot Street to Catalina Boulevard
- Catalina Boulevard from Cochran Street to just past Savoy Street
- Intersecting residential streets and alleys along these alignments

If at all possible, please avoid the above areas to reduce traffic delays.

Initial activities include:

- Staging of construction materials and equipment near project work areas
- Saw cutting in the street
- Installation of service lines on private properties

A further update will be provided prior to the start of Phase 1 trenching and utilities installation, which will take place on Talbot Street.

What to expect:

- Lane closures, detours, and traffic delays to accommodate saw cutting
- Parking restrictions near the work area. "No Parking" signs will be posted 72 hours in advance of the work. Cars parked in violation of signs will be **TOWED**
- Normal construction inconveniences, including dust and noise

- Normal work hours are Mondays through Fridays, 7:30 a.m. to 5:00 p.m.

Trenching and heavy construction activities on Catalina Boulevard are expected to begin in mid-to-late summer, and will be preceded by a specific project update.

Please encourage other interested parties to join our mailing list, and feel free to use the "Forward" feature to pass along this important information.

For questions related to this project:

- Call 619-533-4207
- Email: engineering@sandiego.gov
- [Capital Improvements Program \(CIP\) website](#)

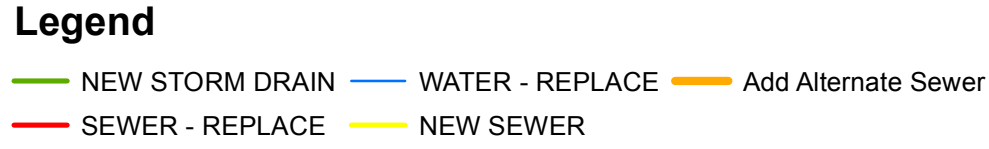
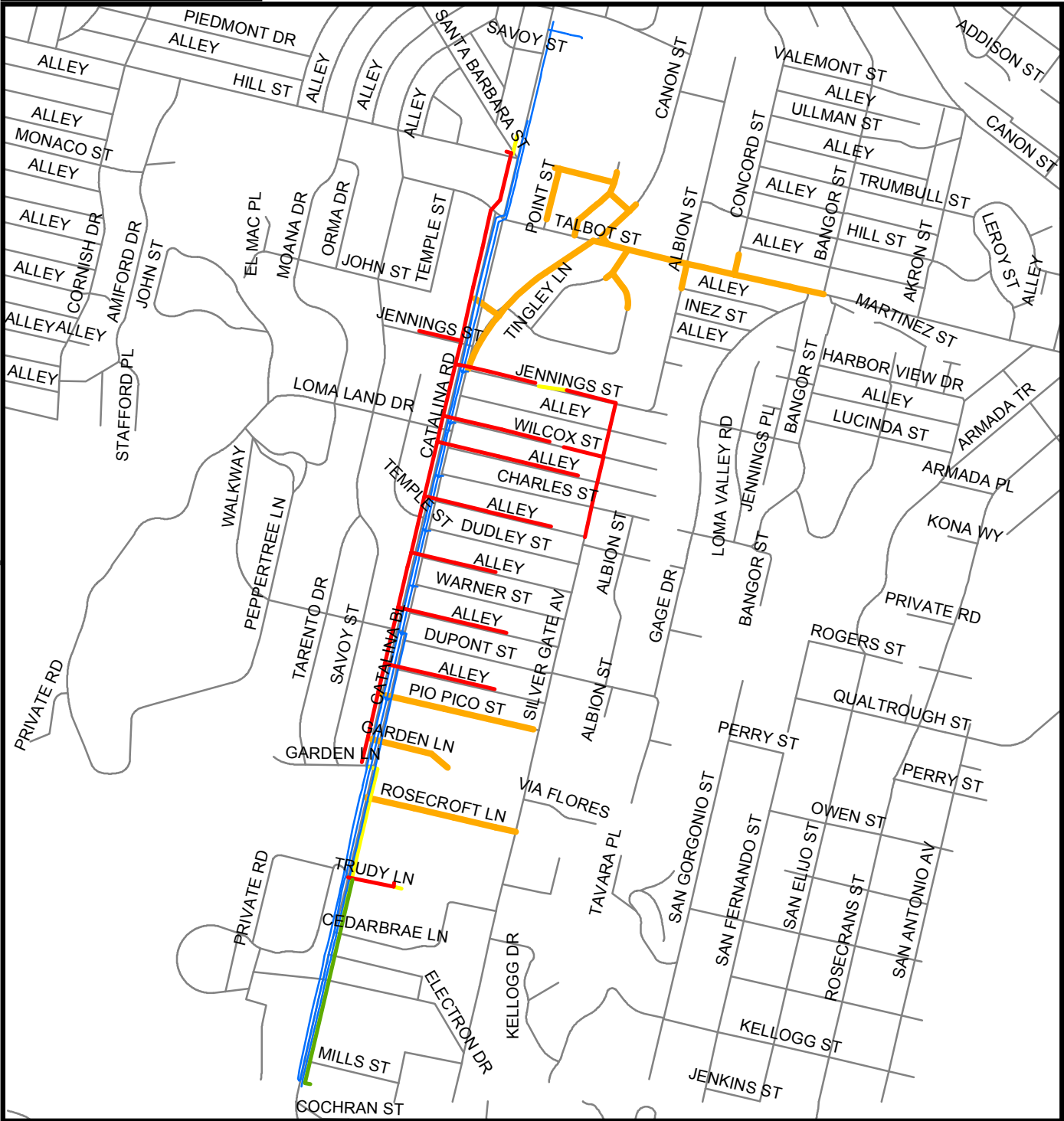
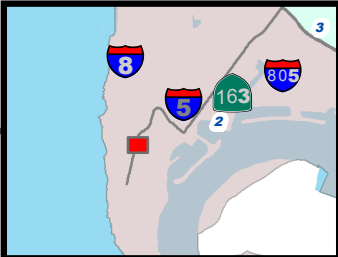
CATALINA BLVD 12" WATER and CATALINA SEWER MAIN

SENIOR ENGINEER
MICHAEL NINH
(619) 533-7443

PROJECT MANAGER
JOE MYERS
(619) 533-6632

PROJECT ENGINEER
JESS ARCILLAS
(619) 533-4625

CONSTRUCTION PROJECT
INFORMATION LINE
(619) 533-4207



S:\ROWD\ROWD-Section-4-WaterandWastewaterPipelines\CatalinaJoe's Format\Location map\update w alternate 02112015\Design Location Map (02-11-2015).mxd



THIS MAP/DATA IS PROVIDED WITHOUT WARRANTY OF ANY KIND, EITHER EXPRESS OR IMPLIED, INCLUDING, BUT NOT LIMITED TO, THE IMPLIED WARRANTIES OR MERCHANTABILITY AND FITNESS FOR A PARTICULAR PURPOSE. Note: This product may contain information reproduced with permission from the SANDAG Regional Information System which cannot be reproduced without the written permission of SANDAG. This product may contain information reproduced with permission granted by RAND MCNALLY & COMPANY to SanGIS. This map is copyrighted by RAND MCNALLY & COMPANY. It is unlawful to copy or reproduce all or any part thereof, whether for personal use or resale, without the prior, written permission of RAND MCNALLY & COMPANY.